







Legend

-  Stormwater System
-  Main Road
-  Secondary Road
-  North Platte River
-  Corporate Limits
-  Pond/Swale/Drain

November 9, 2007

Map by K. Germaine - City of Scottsbluff
 Coordinate System:
 NAD 1983 StatePlane Nebraska FIPS 2600 Feet
 Lambert Conformal Conic

The City makes no representation or warranty as to the accuracy, timeliness, or completeness, and in particular, its accuracy in labeling or displaying dimensions, contours, property boundaries, or placement or location of any map features thereon.